Types of Bikeways

There are three types of bikeway facilities along the U.S. 36 Corridor:

1. **Bike Lanes** are portions of streets reserved for the exclusive use of bicycles. They are often designated by a sign with lines and symbols marked on the pavement.
2. **Bike Routes** are streets well suited for bicycling, but have no specific pavement marking for bicyclists. They include both low-volume local streets that are often identified by a green bike route sign and rural roads that have a paved shoulder.
3. **Multi-Use Paths** are physically separated pathways and are designated solely for non-motorized travel. They can be paved or soft surface and provide a pleasant place for both commuting and recreation. Users may include equestrians, bicyclists, in-line skaters, skateboarders, runners and walkers.

Bike Lane

Bike Route

Multi-Use Path

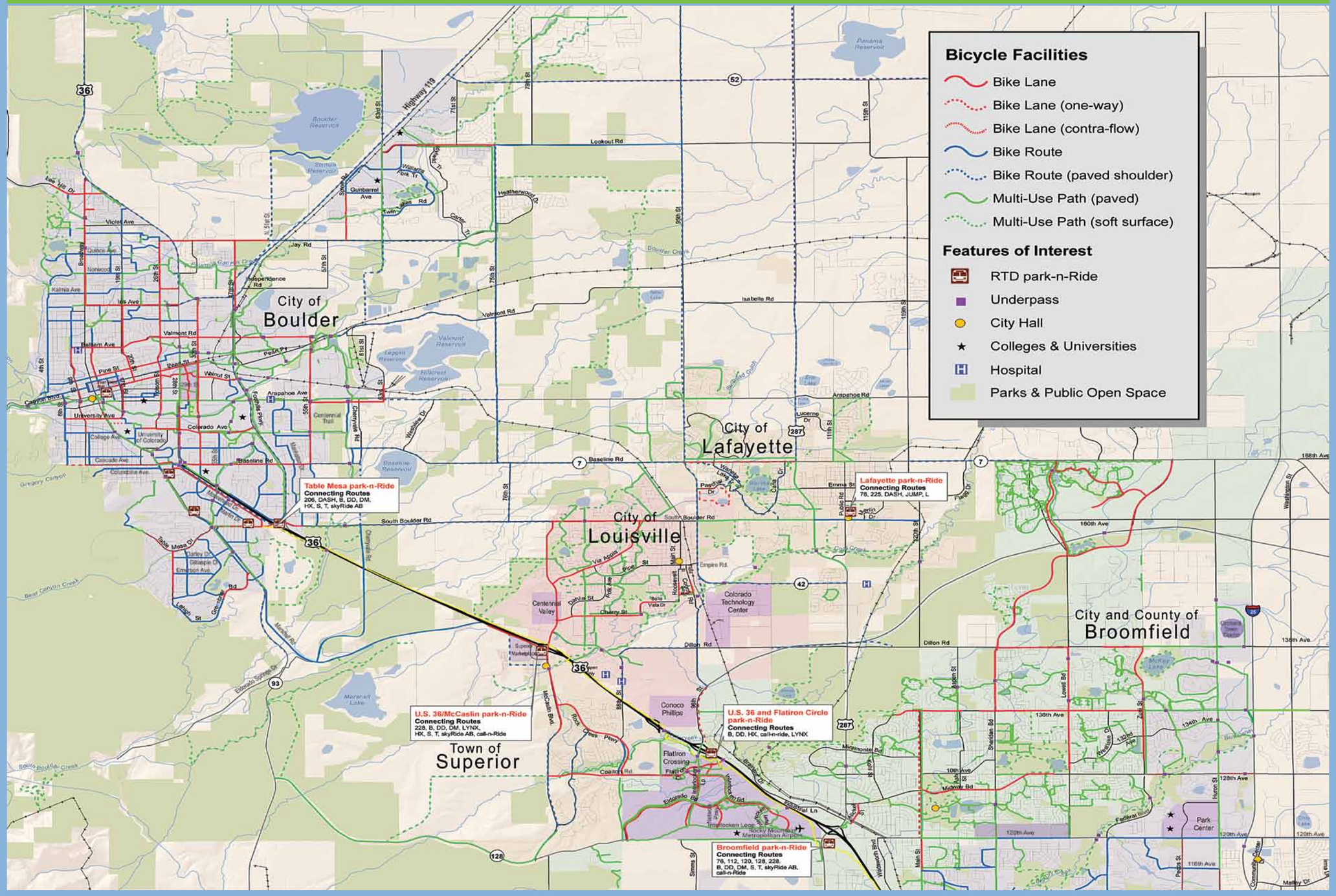
Bicycle Facilities
Bike Lane
Bike Lane (one-way)
Bike Lane (contra-flow)
Bike Route
Bike Route (paved shoulder)
Multi-Use Path (paved)
Multi-Use Path (soft surface)
Features of Interest
RTD park-n-Ride
Underpass
City Hall
Colleges & Universities
Hospital
Parks & Public Open Space
City of Boulder
City of Lafayette
City of Louisville
City and County of Broomfield
Town of Superior
Table Mesa park-n-Ride
Connecting Routes
206, DASH, B, DD, DM, HX, S, T, skyRide AB
Lafayette park-n-Ride
Connecting Routes
78, 225, DASH, JUMP, L
U.S. 36/McCaslin park-n-Ride
Connecting Routes
228, B, DD, DM, LYNX, HX, S, T, skyRide AB, call-n-Ride
U.S. 36 and Flatiron Circle park-n-Ride
Connecting Routes
B, DD, HX, call-n-ride, LYNX
Broomfield park-n-Ride
Connecting Routes
78, 112, 120, 128, 228, B, DD, DM, S, T, skyRide AB, call-n-Ride
Boulder Reservoir
Stanlite Reservoir
Valmont Reservoir
Baseline Reservoir
Panama Reservoir
Boulder Creek
Coal Creek
Colorado Technology Center
Centennial Valley
Conoco Phillips
Flatiron Crossing
Rocky Mountain Metropolitan Airport
Park Center
Broomfield Town Center
Lookout Rd
Highway 119
Jay Rd
Independence Rd
Valmont Rd
Isabelle Rd
Arapapoe Rd
Baseline Rd
South Boulder Rd
Dillon Rd
Emma St
Empire Rd
Midway Blvd
Federal Blvd
Sheridan Blvd
Wadsworth Blvd
Main St
Boulder Canyon Dr
Gregory Canyon
Bear Canyon Creek
Marshall Lake
McKay Lake
Lake Lafayette
Lake Cottonwood
Lake Arbor
Lake Ponderosa
Lake Emma
Lake Isabelle
Lake Ellen
Lake Ellen Dr
Violet Ave
Quince Ave
Norwood St
Kalmia Ave
Iris Ave
Balsam Ave
Pine St
Pearl St
Walnut St
University Ave
Colorado Ave
College Ave
Cascade Ave
Columbine Ave
Table Mesa Dr
Tantra Dr
Gillespie Dr
Emerson Ave
Lehigh St
Greenbriar Blvd
Cherry St
Dahlia St
Via Appia
Pine St
Main St
Roosevelt Ave
Coalton Rd
Rock Creek Pkwy
McCaslin Blvd
Dillon Rd
Midway Blvd
Federal Blvd
Sheridan Blvd
Wadsworth Blvd
Main St
Lowell Blvd
Zuni St
Huron St
Pecos St
Simms St
Community Center
Matley Dr
Washington St
Lucerne Dr
Public Rd
Flagg Dr
Pasco Dr
Via Vista
Bella Vista Dr
Cherry St
Dillon Rd
Emerson Ave
Gillespie Dr
Tantra Dr
Table Mesa Dr
Arapahoe Rd
Colorado Ave
Baseline Rd
Valmont Rd
Jay Rd
Lookout Rd
Isabelle R

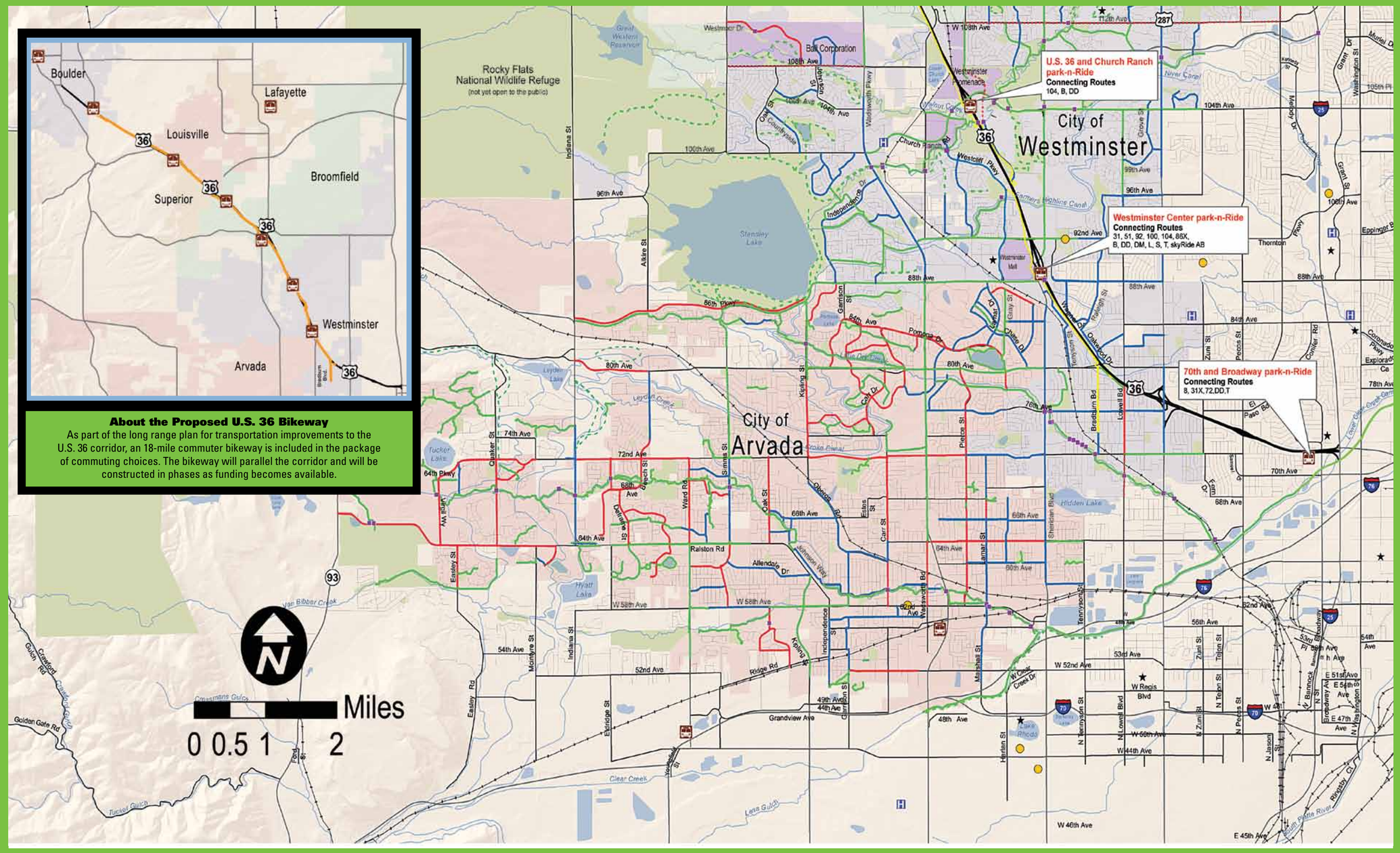

About the Proposed U.S. 36 Bikeway

As part of the long range plan for transportation improvements to the U.S. 36 corridor, an 18-mile commuter bikeway is included in the package of commuting choices. The bikeway will parallel the corridor and will be constructed in phases as funding becomes available.

Bike Laws and Bike Safety

Obey Traffic Signals and Signs
Cyclists should obey all traffic laws, signs and signals. Your bike is considered to be a vehicle under Colorado state law.

Go with the Flow
Never ride against traffic. Ride single file, with the flow of traffic.

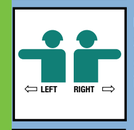

Use Hand Signals
Signal all turns and stops ahead of time, check over your shoulder, then make your intended move when it is safe to do so.

Yield to Pedestrians
Give an audible signal when you pass a pedestrian or someone traveling slower than you.

Choose the Best Way to Turn Left
Turn left wisely: look back, signal, move into the left lane and turn; OR ride straight to the far-side crosswalk, turn and wait for the light to change and use the crosswalk.

Watch Out For Opening Car Doors
Be careful for opening doors from parked cars. Motorists can unexpectedly open doors. Ride a car door width away from parked vehicles.

Be Visible at Night
Always use a strong white headlight, rear light and reflector at night or when visibility is poor. Use bike reflectors and reflective clothing. See and be seen!

Bus Bike Rack Instruction

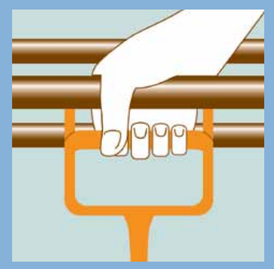

1. Squeeze the handle to release

2. Lower the rack

3. Place front wheel on side labeled "front wheel"

4. Pull support arm over the wheel

Luggage Bins on Regional and skyRide Buses Instruction

1. When the bus arrives, remain in line with your bicycle to prevent losing your place. Luggage and bicycles will be loaded before passengers board the bus.
2. Always allow the driver to open and close the luggage compartment.
3. Load your bicycle as compactly as possible into the luggage bin to accommodate additional bicycles or baggage.
4. Once you have loaded your bicycle, you may return to your place in line to board the bus.
5. When you get off the bus, please let the driver know you need to collect your bike.

bike-n-Ride

The RTD bike-n-Ride program provides bike racks on all RTD buses except the 16th Street free mall shuttle and allows passengers to transport their bicycle in the luggage compartment of regional and skyRide buses at designated baggage stops when space is available. For more information, call 303-299-6000 or visit RTD-Denver.com.

Bike Lockers
Over 650 lockers are available at 53 transit facility locations throughout the RTD district. Lockers require use of an RTD-issued lock, for a one-time fee of $20 and $30 for a six month lease. For more bike locker information, including locations and availability, call 303.299.2288.

For help planning your bus-bike trip, please call RTD at 303-299-6000 or visit RTD-Denver.com or google.com/transit.

Donate Now!
Support our efforts to advocate for transportation improvements to U.S. 36 and donate to 36 Commuting Solutions – a 501(c)3 nonprofit organization whose mission is to enhance the mobility of commuters along the U.S. 36 corridor for today and the future. Visit us at 36commutingsolutions.org.

36 Commuting Solutions

Disclaimer
Information on this map provides a general representation of road and trail conditions. Accuracy, roads, trails and landmarks might have changed since publication of this map. The U.S. 36 coalition assumes no responsibility for travel on Colorado roads.